

COMUNE DI RUTIGLIANO


PIANO DI LOTTIZZAZIONE
Parco "LE MORE "

COMPARTO N° 6
zone omogenee

c4-5, f1-10 ed f2-34

Opere di urbanizzazione

Tav. 16a Rev. 2020



rapporto 1:500

Progettisti dott. ing. Vito Demarinis Loiotile
Ing. Quirino Martire
Ing. Donatello Augenti

LEGENDA

ACQUA

FOGNA NERA

FOGNA BIANCA

ENEL

IRRIGAZIONE

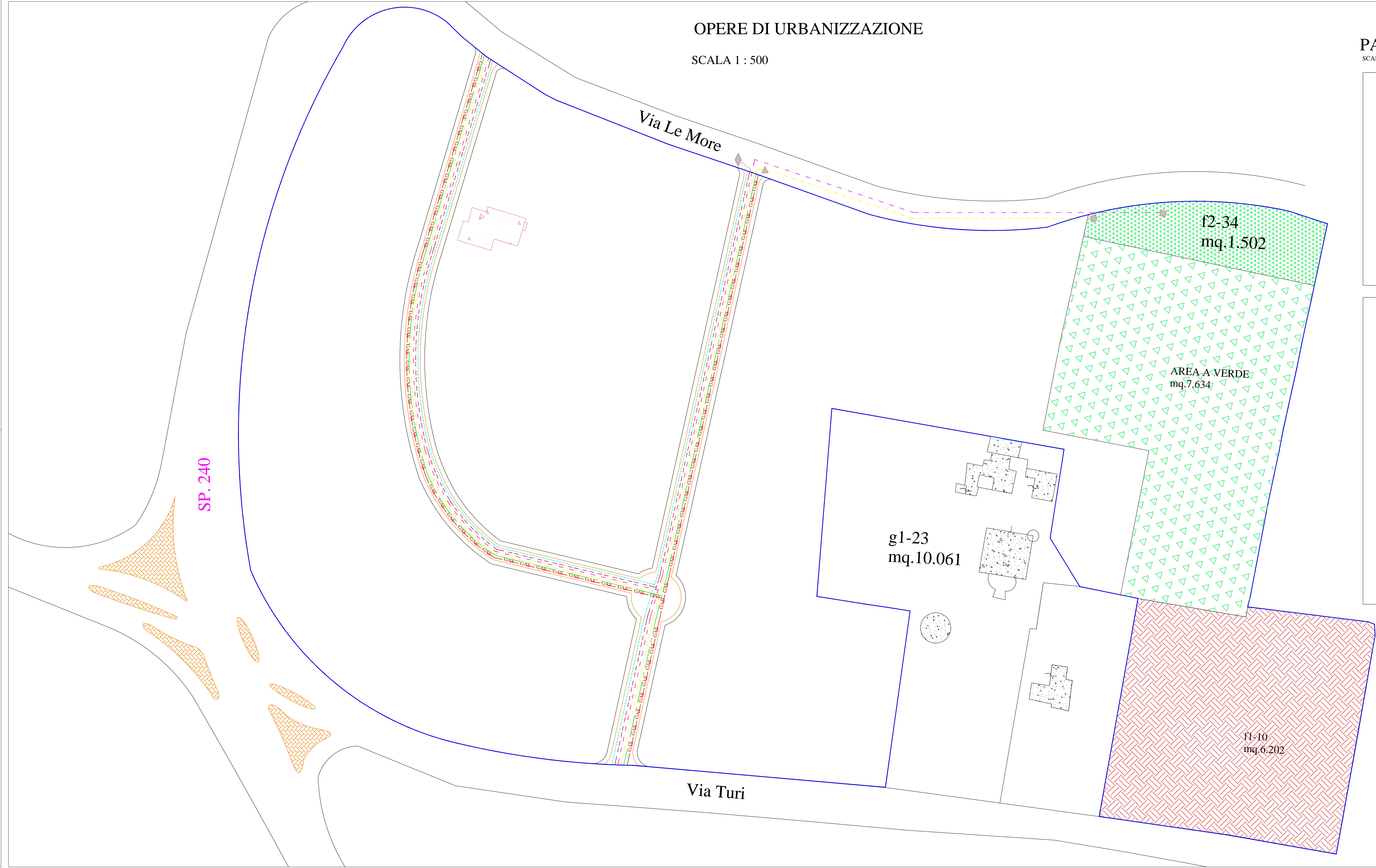
GAS

ALLACCIO A.Q.P.

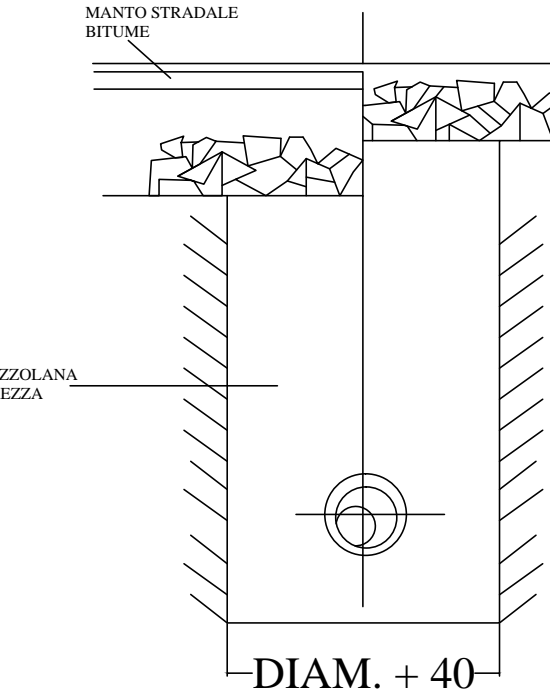
ALLACCIO ENEL

CABINA ENEL

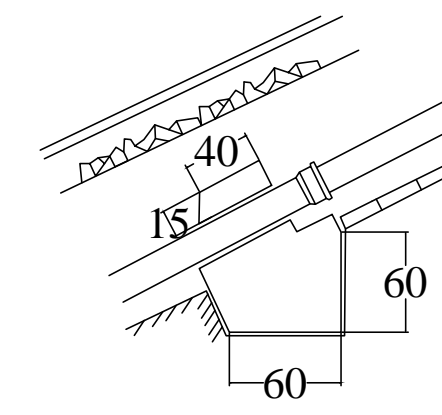
TRATTAMENTO E RACCOLTA ACQUE BIANCHE



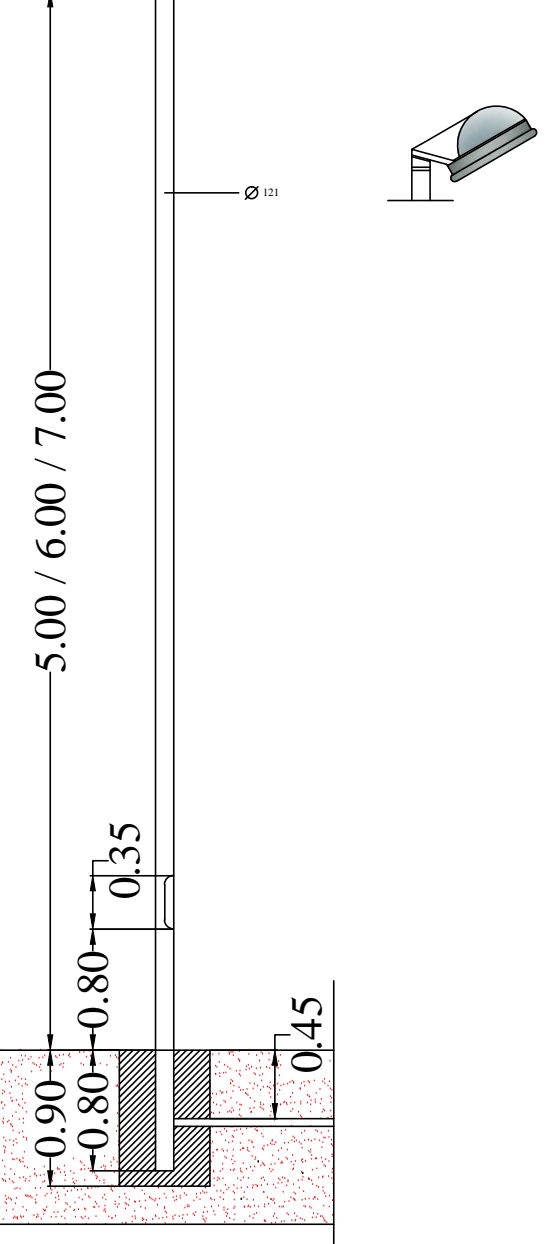
SCAVO E POSA DELLA CONDOTTA



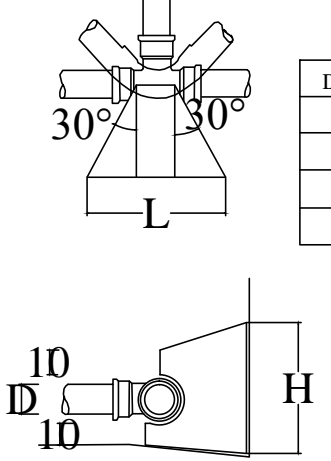
BLOCCO D'ANCORAGGIO
PER INCLINAZIONE > 15°



PALO IN ACCIAIO ZINCATO A CALDO



BLOCCO DI ANCORAGGIO



DEVIAZIONE PER USO PRIVATO

